Approved For Release 2002/08/23 : CIA-RDP78-05867A000519640012-2

Next 3 Page(s) In Document Exempt

25X6

Approved For Release 2002/08/23 : CIA-RDP78-05867A000519640012-2

PHOTO NO. 1167423 | LOT NO. P0339-67 | MAP REFERENCE | COUNTRY | COORDINATES 43 03 N 76 10 E

COUNTRY | PHOTO NO. 3218

AREA NO. YU | SUBJECT 991 | SUBJECT 99K | SUBJECT 915 | SUBJECT 0

VISOTOK BATTERY AR

EA CONCRETE BUNKER

WITH MEDIUM CALIBRE GUN.

Pf 1 of 4 pt series, Acc CIA

2-3

25X1A

DATE OF PHOTO	TYPE	QUALITY	CLASS	NO. OF CARDS	SOURCE OF PHOTOGRAPH
21 Sept 66	4	2	C	3	

CLASSIFICATION [redacted] | CONTROL NO. Unk

Approved For Release 2002/08/20 : CIA-RDP78-05867A000519640012-2

PHOTO ANALYSIS SECTION

PHOTO NO. 1167924

LOCATION P0339-67

PROVINCE 321 B

AREA NO. NV

SUBJECT 99K 915

SUBJECT BATTERY AK

WEST OTOK CONCRETE BUNKER

EAST CONCRETE MEDIUM CALIBRE GUN

WITH ONE

PT 2 of 4 pt survey for CIA

25X1A

DATE OF PHOTO	TYPE	QUALITY	CLASS	NO. OF COPIES
21 Sept 66	4	2	C	3

CLASSIFICATION UNCLASSIFIED

CAPTIONED BY [illegible]

Approved For Release 2002/08/23 : CIA-RDP78-05867A000519640012-2

PHOTO ANALYSIS REPORT

FORM NO. 174 USE PREVIOUS EDITIONS
1 Jul 58

1167425 = P0339-67

40 28 N 16 12 E

321 G

YU 991 99K 915

YISOTOK BATTERY AE

EAST ONE BOMBARDE BUNKER

W/ ONE MEDIUM CALIBRED GUN.

PF 3 of 4pt prints, Sec CIA

25X1A

DATE OF PHOTO	TYPE	QUALITY	CLASS	NO. OF CARDS	SOURCE OF PHOTOGRAPH
21 Sept 66	4	2	C	3	

CLASSIFICATION: Confined

CAPTIONED BY: Neil

Form No. 174 1 Jan 54 USE PREVIOUS EDITIONS

PHOTO ANALYSIS REPORT

Approved For Release 2002/08/23 : CIA-RDP78-05867A000519640012-2

PHOTO NO. 1167426 ROLL NO. P0339-67 FLT. NO. [illegible] MISSION [illegible]

COUNTRY PROVINCE 3213

AREA NO.	SUBJECT	SUBJECT	SUBJECT	SUBJECT	SUBJECT	SUBJECT	SUBJECT	SUBJECT
YU	177	77K	715					

YUGOTOKY AIR
EAST 23 CONCRETE 30 BUNKER 35 40
WITH MED 50 CALIBRE GUN.

PF 4 ft all round, see LN.

25X1A

DATE OF PHOTO	TYPE	QUALITY	CLASS	NO. OF CLASS	SOURCE OF PHOTOGRAPH
31 Jul 66	4	2	C	3	

CLASSIFICATION Confidential CAPTIONED BY: DMF

FORM NO. 1 Apr 66 174 USE PREVIOUS EDITIONS

Approved For Release 2002/05/13 : CIA-RDP78-05867A000519640012-2

Approved For Release 2002/08/23 : CIA-RDP78-05867A000519640012-2

COUNTRY

PROVINCE

3 [illegible]

AREA NO. YU

SUBJECT	SUBJECT	SUBJECT	SUBJECT	SUBJECT	SUBJECT	SUBJECT	SUBJECT
997	99K	915					

V I [illegible] OTOK BATTERY AREA W/ TWO CONCRETE BUNKERS (A & B) W/MEDIUM CALIBRE GUN.

25X1A

2, 3

[illegible]

DATE OF PHOTO			TYPE	QUALITY	CLASS	NO. OF CARDS	SOURCE OF PHOTOGRAPH
21 Sept	6	6	1	2	C	3	

CLASSIFICATION [illegible]

CAPTIONED BY [illegible]

FORM NO. 174 USE PREVIOUS EDITIONS

PHOTO ANALYSIS [illegible]

Approved For Release 2002/08/23 : CIA-RDP78-05867A000519640012-2

PHOTO NO. 1167428

DOI NO. PA 32-62

COUNTRY

PROVINCE

AREA NO. NV

SUBJECT 997 SUBJECT 99K SUBJECT 915

5 POTOK 10 BATTERY 20 AR

25 EA W/TWO 30 LONG RETE BU

35 NKER 45 (A) E 50 B) O W/MEDIUM CALIBRE

GUN

27

25X1A

DATE OF PHOTO		TYPE	SCALE	CLASS	NO. OF CARDS	SOURCE OF PHOTOGRAPH
21 SEP	62	F		C	2	

CLASSIFICATION C SECRET CLASSIFIED BY 1604

FORM NO. 174 (USE PREVIOUS EDITIONS)

Approved For Release 2003/08/28 : CIA-RDP78-05867A000519640012-2

Approved For Release 2003/08/21 : CIA-RDP78-05867A000519640012-2

PHOTO NO. 1167429

REF P0339-61

REFERENCE 3-21B

LATITUDE 43 02 N LONGITUDE 16 10 E

COUNTRY YU

SUBJECT 3C 2 3D5

SUBJECT

SUBJECT PT - 71 - CLASS

SUBJECT

SUBJECT

SUBJECT

VIS OF OK

SUBJECT PT - TI, INT

SUBJECT SAKL POINT

SUBJECT VALLEY ENTRANCE

Pt 1 of 2 pt series. See C/A

3,30

25X1A

DATE OF PHOTO	TYPE	SCALE	CLASS	NO. OF CARDS	SOURCE OF PHOTOGRAPH
21 Sept 64	4	2	C	2	

CLASSIFICATION CONFIDENTIAL

CATEGORIZED BY Mtf

PHOTO ANALYSIS

STOCK NO. 1 pm 69 174 USE PREVIOUS EDITIONS

PHOTO NO. 1167430

LOT NO. F0336-67

MAP REFERENCE

LOCATION 4502N 1610E

CLASSIFIED

PROJECT 321B

AREA NO	SUBJECT	SUBJECT	SUBJECT	SUBJECT	SUBJECT	SUBJECT	SUBJECT	SUBJECT
YU	C2CD21							

YIS OF OKYALAE GNL

1 A 5 FORBIDDEN ANCHOR

AGE SYMBOL ON BLDG (C);

UNDERWATER CABLE (B).

Pf 2 of 2 pt, video, see EIA

25X1A

DATE OF PHOTO	TYPE	QUALITY	CAME	NO OF COPIES
31 Sept 66	F	2	C	2

SOURCE OF PHOTOGRAPH

CLASSIFICATION CONFIDENTIAL

CAPTIONED BY

FORM 343 1 Jun 58 17A USE PREVIOUS EDITIONS

PHOTO ANALYSIS REPORT

Approved For Release 2003/08/11 : CIA-RDP78-05867A000519040

PHOTO NO. 1167431 | FLT NO. F0339-67 | ROLL/STRIP NO. | LOCATION: SOUTH VIETNAM

COUNTRY | PROVINCE 3 2 1 6

AREA NO.	SUBJECT	SUBJECT	SUBJECT	SUBJECT	SUBJECT	SUBJECT	SUBJECT	SUBJECT
YU	96 7	D 2 /						
V I S	C T	C K		V A L L E		G N I		
I A,	C A S	E R N E		(6)				

Pt 1 of 2 pts. Prints. See CIA 23 7

25X1A

DATE OF PHOTO	TYPE	SCALE	CLASS	NO. OF CARDS	SOURCE OF PHOTOGRAPH
21 Sept 66	S	2	C	2	

CLASSIFICATION: CONFD | CATEGORY: MIL

FORM 174 1 Apr 66 USE PREVIOUS EDITIONS

PHOTO ANALYSIS

Approved For Release 2002/08/23 : CIA-RDP78-05867A000519640012-2

Approved For Release 2002/08/13 : CIA-RDP78-05867A000500040012-2

PHOTO NO. 1167432

NEGATIVE NO. FD339-27

LOCATION 4302 N 16 10 E

FOOTAGE 3216

AREA NO. YU

SUBJECT D2126

SUBJECT

SUBJECT

SUBJECT

SUBJECT

SUBJECT

SUBJECT

SUBJECT

V I S A O T O K V A L L E Y N I H

I A F U / I S L D G S

Pt 2 of 2 pt panoramic sec C/R

25X1A

DATE OF PHOTO 21 Sept 66

TYPE F

QUALITY 2

CLASS O

NO. OF CARDS 2

SOURCE OF PHOTOGRAPH

CLASSIFICATION CONFIDENTIAL

CAPTIONED BY Neal

FORM NO. 174

Approved For Release 2002/08/13 : CIA-RDP78-05867A000519640012-2

PHOTO NO. 1167433

F0934-67

DOCUMENT | ROLL REFERENCE | DATE OF USE | EXPOSURE

3216

SUBJECT: AIR TRACK

SUBJECT: AIR SUPPLIED

SUBJECT: UNDERWATER PHOTOGRAPHY

SUBJECT: DESIGN (C); POSS

SUBJECT: panoramic camera

SUBJECT: searchlight (B), light (A)

[illegible]

DATE OF PHOTO: 2,3,20.

TYPE: 4

QUALITY: 2

CLASS: C

NO. OF CARDS: 3

SOURCE OF PHOTOGRAPH

25X1A

CLASSIFICATION: [illegible]

CAPTIONED BY: [illegible]

FORM NO. 7-A USE PREVIOUS EDITIONS

PHOTO INTERPRETATION REPORT

Approved For Release 2002/08/13 : CIA-RDP78-05867A000519640012-2

PHOTO NO. 1167434

LOC NO. P0336-47

LATITUDE

COPYRIGHT

ALT NO. YU

SUBJECT: ZLP AIRBASE

SUBJECT: RT

SUBJECT: STUPIS

SUBJECT: VIS

SUBJECT: OTOK

SUBJECT: RT

SUBJECT: STUPIS

SUBJECT: COVE

SUBJECT: E W/ POSS

SUBJECT: CANVAS-COVE

SUBJECT: RED SEAROHLIGHT (B); "No PHOTOGRAPHY" SIGN(C)

[2]

25X1A

DATE OF PHOTO		TYPE	QUALITY	CLASS	NO. OF LENSES
21 Sept	66	4	2	C	4

SOURCE OF PHOTOGRAPH

CLASSIFICATION: UNCLASSIFIED

CAPTIONED BY

PHOTO ANALYSIS REPORT

FORM NO. 174

Approved For Release 2002/08/22 : CIA-RDP78-05867A000519640012-3

PHOTO NO. 1167435

PHOTO NO. P0232-47

SOURCE 5216

LATITUDE 13 02 N LONGITUDE 16 10 Ca

COUNTRY YU

SUBJECT 22 961

SUBJECT

SUBJECT

SUBJECT

SUBJECT

VIS OF OK BARRACKS

ARTILLY BENEATH GRD

UND (B) REINFORCED concrete

bunkers (C) wooden barracks part w/removable

panels lateral which are guns

Pf 1 of 5 Prepar Sec Cp

231

25X1A

SOURCE OF PHOTOGRAPH

DATE OF PHOTO	TYPE	QUALITY	CLASS	NO. OF COPIES
21 Sept 66	4	2	C	2

CLASSIFICATION Conf/NFD

CATEGORY Mil

FORM NO. 1 Jan 58 | 74 USE PREVIOUS EDITIONS

PHOTO ANALYSIS

Approved For Release 2002/08/22 : CIA-RDP78-05867A000519640012-2

PHOTO NO. 1167436

FLT NO. F0332-67

MAP REFERENCE 6

COUNTRY

PROVINCE 3216

LOCATION 25 08 N 16 10 E

SUBJECT YU | SUBJECT 221 | SUBJECT 967 | SUBJECT 997 | SUBJECT 998 | SUBJECT 412 | SUBJECT | SUBJECT | SUBJECT

VISOTOK RE INFORCED

CONCRETE BUNKER W/ NO

ARROW HORIZONTAL opening (c),

wooden barracks (E of H) [illegible] to appear

made of stone [illegible] two temporary canvas

buildings which are battery of guns.

2 of 5 pictures of

25X1A

DATE OF PHOTO			TYPE	QUALITY	CLASS	NO. OF CARDS
21 Sept	6	6	4	2	C	5

SOURCE OF PHOTOGRAPH

CLASSIFICATION CONFINED

CAPTIONED BY Amf

Approved For Release 2009/08/28 : CIA-RDP78B-05867A000519640012-2

FORM NO. 174 USE PREVIOUS EDITIONS PHOTO ANALYSIS REPORT

PHOTO NO. 1167437

LOG NO. P0339-47

COUNTRY

PROVINCE 3216

AREA NO. YU

SUBJECT 221 | SUBJECT 9GTC2G | SUBJECT 9L2

VIS OF OK SLAT RCOFE

DIST RET URE FAILING

ALL (Z); WOODEN launcher

camouflaged to appear like part of ctrs (F) w/pole

type Remarks panel behind vehicle ctr

guy lines.

1 of 3 of 5K prev. sec.

LATITUDE 43 02 N | LONGITUDE 16 10 E

MAP | SUBJECT | SUBJECT | SUBJECT

13 14 15 16 17 18 19 20

21 22 23 24 25 26 27 28 29 30

31 32 33 34 35 36 37 38 39 40

41 42 43 44 45 46 47 48

37

25X1A

DATE OF PHOTO			TYPE	QUALITY	CLASS	NO. OF COPIES
21 Sept	66		4	2	C	4

SOURCE OF PHOTOGRAPH

CLASSIFICATION UNCLASSIFIED

CAPTIONED BY Hook

FORM NO. 174 USE PREVIOUS EDITION

PHOTO ANALYSIS

Approved For Release 2002/08/23 : CIA-RDP78-05867A000519640012-2

PHOTO NO. 1167438

NO. 0336-67

PROVINCE

COUNTRY

AREA NO. YU

SUBJECT D21 SUBJECT 2GT SUBJECT 9L2 SUBJECT

VISOTOK

RANKS AT L

FLAGGED IN A

LATITUDE 43 [illegible] N

LONGITUDE [illegible]

SUBJECT SUBJECT SUBJECT SUBJECT

GOLDEN BAR

REAR CAMOU

PEAR made of

stone

2 1/4 x 2 1/4 gevaert

25X1A

DATE OF PHOTO			TYPE	QUALITY	CLASS	NO. OF COPIES
24 Sept	6	6	4	2	C	3

SOURCE OF PHOTOGRAPH

CLASSIFICATION UNCLASSIFIED

CAPTIONED BY Amf

Approved For Release 2002/08/23 : CIA-RDP78-05867A000519640012-2

PHOTO NO. 1167439

LOC NO. F033-64

COUNTRY

PROVINCE 32 18

AREA NO.	SUBJECT	SUBJECT	SUBJECT	SUBJECT	SUBJECT	SUBJECT	SUBJECT	SUBJECT	SOURCE
YU	201	6GT	642						

VISOTOK 10 WOODEN 20 BARRACKS (G) CAMOUFLAGED 40

TO APPEAR 45 MADE of stone w/pass Removable panels behind which is gun battery.

DATE OF PHOTO			TYPE	QUALITY	CLASS	NO. OF COPIES	SOURCE OF PHOTOGRAPH
21	Sept	66	1	2	C	2	

CLASSIFICATION UNCLASSIFIED CATEGORY Def

25X1A

FORM NO. 1 Apr 66 174 USE PREVIOUS EDITIONS PHOTO ANALYSIS REPORT

Approved For Release 2009/08/31 : CIA-RDP78-05867A000519640012-2

PHOTO NO. 1167440 | NO. P0339867 | DAR REFERENCE | LATITUDE 15 02 N | LONGITUDE 16 16 E

COUNTRY | PROVINCE 32 16

AREA NO. YU | SUBJECT 1 DAI | SUBJECT 2 GET | SUBJECT 3 | SUBJECT 4 | SUBJECT 5 | SUBJECT 6 | SUBJECT 7 | SUBJECT 8

VIS 1 OTOK | BARRACKS (A)

Pt 1 of 3 pan. loc CH

25X1A

DATE OF PHOTO	TYPE	QUALITY	CLASS	NO. OF CARDS	SOURCE OF PHOTOGRAPH
25 Sept 66	4	2	C	2	

CLASSIFICATION: CONFIDENTIAL | CAPTIONED BY: Hart

FORM NO. 174 1 JUL 58 | USE PREVIOUS EDITIONS | PHOTO INTERPRETATION REPORT

Approved For Release 2000/08/31 : CIA-RDP78-05867A000519640012-2

Approved For Release 2002/08/21 : CIA-RDP78-05867A000519640012-2

PHOTO NO. 1107441

FRAME 3216

LATITUDE 13 02 N LONGITUDE 16 10 E

AREA NO VII SUBJECT 02 SUBJECT 32 SUBJECT 99 SUBJECT 7

YISTOK 18 BARRACKS 35 P

ARTILLEY 25 BELOW 35 GROUND

D (B); 45 REINFORCED 50 concrete

Revetment(C); wooden barracks (D, E) [redacted] post

[redacted] w/ removable panels behind which

to spend [redacted]

Ft 2 of 3 bl pans. See OA

25X1A

DATE OF PHOTO	TYPE	QUALITY	CLASS	NO. OF CARDS
25 Sept 66	4	2	C	04

CLASSIFICATION Confidential CONTROLLED Yes

SOURCE OF PHOTOGRAPH

FORM 224 1 Jun 58 174 USE PREVIOUS EDITION PHOTO ANALYSIS REPORT

Approved For Release 2002/08/21 : CIA-RDP78-05867A000519640012-2

PHOTO NO. 1167442

PHOTO ID. P0338-27

SOURCE

COUNTRY

AREA NO. YU

SUBJECT Dal RKU 2

SUBJECT

SUBJECT

SUBJECT

YUL SLOT OK

RACK 3 (F G) 2 A

DOT 0 APP 2 AR

Port w/ numerous barges & tugboats

Refinery / Docks (2)

Pt 3 of 3 pics

3210

LOCATION 43 02 N 16 [illegible]

SUBJECT

SUBJECT

SUBJECT

SUBJECT

WOODEN BARGE

MOUFLAGE

made of steel

behind vehicles

25X1A

23 Jan 28

SOURCE OF PHOTOGRAPH

DATE OF PHOTO	TYPE	QUALITY	CLASS	NO. OF CARDS
25 Sept 66	4	2	C	4

CLASSIFICATION UNCLASSIFIED

CONTROLLED Amf

Approved For Release 2002/08/15 : CIA-RDP78-05867A000519640012-2

FORM NO. 174 1 Jan 56 USE PREVIOUS EDITION

PHOTO ANALYSIS REPORT

PHOTO NO. 1167443

ROLL NO. P0339-67

MAP REFERENCE

LATITUDE

LONGITUDE

COUNTRY

AREA NO. VN

SUBJECT 201

SUBJECT 967

SUBJECT

SUBJECT

SUBJECT

SUBJECT

SUBJECT

VIS OTOK RT. BRIDGE

WIS-6 BARRACKS & 2 3

MALL MISCNRY STRUCTURES

17

25X1A

237

DATE OF PHOTO 11 July 66

TYPE 4

QUALITY 2

CLASS C

NO. OF COPIES 3

SOURCE OF PHOTOGRAPH

CLASSIFICATION Classified

CAPTIONED BY

Approved for Release 2002/08/23 : CIA-RDP78-05867A000519640012-2

FORM NO. 1 Jul 66 174 USE PREVIOUS EDITIONS

PHOTO ANALYSIS REPORT


PHOTO NO. 116744

LOT NO. P0335-47

LATITUDE 41 08 N

LONGITUDE 26 [illegible]

PROVINCE 3210

COUNTRY

AREA NO. YU

SUBJECT 3 E U

SUBJECT M-101-CLASS

SUBJECT YISTOK

SUBJECT M-106-NR

SUBJECT SMISL PEND

SUBJECT RT STOPCI C.A.

25X1A

3,30

DATE OF PHOTO 12 Sept 66

TYPE 1

QUALITY 2

CLASS C

NO. OF CARDS 1

SOURCE OF PHOTOGRAPH

CLASSIFICATION UNCLASSIFIED

CAPTIONED BY [illegible]

FORM NO. 1 Jun 55 174 USE PREVIOUS EDITION

PHOTO INTERPRETATION REPORT

Approved For Release 2002/08/22 : CIA-RDP78-05867A000519640012-2

PHOTO NO. 1167445

ED. NO. P0241-67

MAP REFERENCE NO.

LATITUDE 23 01 N

LONGITUDE W2 07 E

COUNTRY

PROVINCE [redacted] 25X1A

AREA NO. CH

SUBJECT 035

SUBJECT 984

SUBJECT

SUBJECT

SUBJECT

SUBJECT

SUBJECT

KUANG-CHOU (NAN)

KIFT 3 6

1 23 29

25X1A [redacted]

DATE OF PHOTO	TYPE	QUALITY	CLASS	NO. OF CASES
30 OCT 66	3	1	C	2

CLASSIFICATION Top Sec

CATEGORY CODE LC

FORM NO. 174 1 Jan 56 USE PREVIOUS EDITIONS

PHOTO ANALYSIS REPORT

Approved For Release 2002/06/26 : CIA-RDP78-05867A000519640012-2

PHOTO NO. 1167446

LOT NO. FC 313-67

COUNTRY UR

AREA NO N

SUBJECT 3C W

WICLASS 3 5

04 3 NORTH BOUND

PLAND NO. 1

(3 30)

25X1A

DATE OF PHOTO 11 DEC 66

TYPE 4

QUALITY 2

CLASS B

NO. OF CARDS 1

CLASSIFICATION Secret Foreign Dissem

CAPTIONED BY RB

FORM NO. 174 USE PREVIOUS EDITIONS

PHOTO ANALYSIS DIVISION

Approved For Release 2002/08/23 : CIA-RDP78-05867A000519640012-2

PHOTO NO. 1167447

LOT NO. FC3713-67

COUNTRY UR

AREA NO. N

SUBJECT 3CW

W - C L A S S S S P E N D N O

O H S N O R T H B O U N D I N C O V S

E S U N D

(3.30)

25X1A

DATE OF PHOTO	TYPE	QUALITY	CLASS	NO. OF CARDS
11 DEC 66	4	2	B	1

CAPTIONED BY RLS

CLASSIFICATION: SEE A/O FOREIGN DISSEM

Approved For Release 2002/08/23 : CIA-RDP78-05867A000519640012-2

FORM NO. 174 USE PREVIOUS EDITIONS

PHOTO ANALYSIS SECTION

PHOTO NO. 1167448

P0373-67

COUNTRY: OR

AREA NO: N

SUBJECT: 3 CW

WILLAMETTE

3 2 3

NORTH BEND

HEADS UNDER

ILLEGIB

330

DATE OF PHOTO: 11 66

TYPE: 4

QUALITY: 2

CLASS: B

NO. OF CARDS: 1

SOURCE OF PHOTOGRAPH:

CLASSIFICATION:

CAPTIONED BY:

Approved For Release 2002/08/23 : CIA-RDP78-05867A000519640012-2

FORM NO. 1 F 4 USE PREVIOUS EDITIONS

PHOTO ANALYSIS REPORT

PHOTO NO. 1167449

LOT NO. PC393-12

MAP REFERENCE

LATITUDE

LONGITUDE

COUNTRY

PROVINCE

AREA NO. N

SUBJECT 30W

SUBJECT

SUBJECT

SUBJECT

SUBJECT

SUBJECT

SUBJECT

SUBJECT

W - - L A S S S S P E N D. N O.

3 2. 3 NORTH BOUND IN T

HERESUND.

25X1A

(3,30)

DATE OF PHOTO	TYPE	QUALITY	CLASS	NO. OF CARDS
11 Dec 66	4	2	B	1

CLASSIFICATION

CLASSIFIED BY

FORM NO. 1 Jan 58 174 USE PREVIOUS EDITIONS

PHOTO ANALYSIS REPORT

Approved For Release 2002/08/23 : CIA-RDP78-05867A000519640012-2

PHOTO NO. 1162450 | LOT NO. PE393-67 | FILM SERIES 2

COUNTRY: USSR | PROVINCE

AREA NO	SUBJECT	SUBJECT	SUBJECT	SUBJECT	SUBJECT	SUBJECT	SUBJECT	SUBJECT
N	3 C W							

W I C L I A 5 5 5 5 R E N D. N O. 1

0 5 7 1 N S W 1 E A S T C T

25X1A

30

DATE OF PHOTO	TYPE	QUALITY	CLASS	NO. OF CARDS
Early Dec 66	4	2	B	1

CLASSIFICATION: Secret Fission Class 4 | CATALOGED BY: RLS

FORM NO. 1 Apr 65 174 USE PREVIOUS EDITIONS

Approved For Release 2001/08/01 : CIA-RDP78-05867A000519640012-2

PHOTO NO
1167451

LOT NO
PC3713-6

COUNTRY
U R

PROVINCE

AREA NO	SUBJECT	SUBJECT	SUBJECT	SUBJECT	SUBJECT	SUBJECT	SUBJECT	SUBJECT
N	3CW							

W - C L A S S S S P E N D. N C.

0 5 7 I N S W 5 A L T I C

30

25X1A

DATE OF PHOTO	TYPE	QUALITY	CLASS	NO. OF COPIES
Early Dec 66	4	2	B	1

CLASSIFICATION
Secret Emission Dissem

CAPTIONED BY
RS

FORM NO. 174 USE PREVIOUS EDITIONS

Approved For Release 2002/01/[illegible] CIA-RDP78-05867A000519640012-2

PHOTO NO. 1167452

LOT NO. P-0368-67

MAP REFERENCE

LATITUDE 30-35 N

LONGITUDE 114-19 E

COUNTRY

PROVINCE

STAT

AREA NO. CN

SUBJECT AEM

SUBJECT B3S

SUBJECT

SUBJECT

SUBJECT

SUBJECT

WU-NX N

ATIO N

UF BY

SFGPT

WU-NAN

ALLAECXTORY

ATMS

25X1C

(4)

DATE OF PHOTO (6) (6)

TYPE 1

QUALITY 1

CLASS S

NO. OF CARDS 2

CLASSIFICATION Secret Exco

CAPTIONED BY MEC

FORM NO. 175 1 Jan 56 USE PREVIOUS EDITIONS

Approved For Release 2002/05/15 : CIA-RDP78-05867A000519640012-2

PHOTO NO. 1167453

LOT NO. A-2368-67

MAP REFERENCE

LATITUDE 126-00 N

LONGITUDE 118-00 E

COUNTRY

PROVINCE A-2498

AREA (sq)	SUBJECT	SUBJECT	SUBJECT	SUBJECT	SUBJECT	SUBJECT	SUBJECT	SUBJECT
CH	AFC							

FUKIEN FRCV HIGH FR

ESTUARY OFF RA TING CON X

MBAR XXNUF AT U/I PLT.

[top]

(18, 25)

25X1C

DATE OF PHOTO	TYPE	QUALITY	CLASS	NO. OF CARDS
16 6	M	L	34	1

CLASSIFICATION Restricted

CATEGORIED BY 7201

FORM NO. 1 Jan 54 174 USE PREVIOUS EDITIONS

PHOTO ANALYSIS REPORT

Approved For Release 2002/08/23 : CIA-RDP78-05867A000519640012-2

PHOTO NO. 1167454

LOT NO. P-1361-67

LATITUDE

LONGITUDE 121-22E

PROVINCE

STAT

AREA NO. CH

SUBJECT A-M

SUBJECT AFD

SUBJECT

SUBJECT

SUBJECT

SHANGHAI

POLYTECHNIC

AND

FACILITIES

SHANGHAI

PLASTICS

PLT ILG.

Top

25X1C

(22,25)

DATE OF PHOTO 8 67

TYPE 1

QUALITY 2

CLASS 4

NO. OF CARDS 2

CLASSIFICATION SECRET

CAPTIONED BY DOC

Approved For Release 2002/08/23 : CIA-RDP78-05867A000519640012-2

FORM NO. 1 Jun 54 174 USE PREVIOUS EDITIONS

PHOTO ANALYSIS REPORT

Approved For Release 2000/08/23 : CIA-RDP78-05367A000500040012-2




PHOTO NO. 1167456
LOT NO. P-0362-67
MAP REFERENCE
LATITUDE 22-37N
LONGITUDE 113-04E
COUNTRY
PROVINCE
AREA NO. CH
SUBJECT AFC
SUBJECT AHP
SUBJECT AHG
CHIAN G - MEN
CHIAPL T
STAT
25X1C
DATE OF PHOTO 65
TYPE 1
QUALITY 2
SCALE 4
NO. OF CARDS 3
CAPTIONED BY
CLASSIFICATION
FORM NO. 174
Approved For Release 2002/08/13 : CIA-RDP78-05807A000300010012-2

PHOTO NO. 1167457 | LOT NO. P-0366-67 | MAP REFERENCE | LATITUDE 31-14 N | LONGITUDE 121-28E

COUNTRY | PROVINCE

STAT

AREA NO. CH | SUBJECT AAP | SUBJECT AH6 | SUBJECT | SUBJECT | SUBJECT

9 N A N G - H A I [redacted] L A S D G S T I O

N L I N G A T H A I - L I N C A

N N G R Y

[redacted]

Top RTJ

25X1C

DATE OF PHOTO: (6 6) | TYPE: 1 | GRADE: 2 | CLASS: 4 | NO. OF CLASS: 2

CLASSIFICATION: CLO

CAPTIONED BY: JDC

[redacted]

FORM NO. 174 1 Jan 54 USE PREVIOUS EDITIONS

PHOTO ANALYSIS REPORT

Approved For Release 2002/08/23 : CIA-RDP78-05867A000519640012-2

PHOTO NO. 1167458 | DET NO. P-0368-67 | MAP REFERENCE | LATITUDE 44-00 N | LONGITUDE 112-00 W

COUNTRY | PROVINCE C-1285

AREA NO	SUBJECT	SUBJECT	SUBJECT	SUBJECT	SUBJECT	SUBJECT	SUBJECT	SUBJECT
CH	NH3	C63						

INNG RAISING LOCATION OF PROV 30
25 35 40
LOG ON UNIT AT TE FARM.
45 50

25X1C

(# 1024)

DATE OF PHOTO	TYPE	EMULSION	CLASS	NO. OF CARDS
6 6	4	1	4	2

CLASSIFICATION OLC | CAPTIONED BY MC

FORM NO. 1 Jun 66 174 USE PREVIOUS EDITIONS

Approved For Release 2002/08/23 : CIA-RDP78-05867A000519640012-2

PHOTO ANALYSIS REPORT

PHOTO NO. 1167453

PROVINCE HUBEI

COUNTRY

SUBJECT CPC

SUBJECT CPC

SUBJECT KUANG HONG RED GUARD PUBLICATION

SUBJECT

SUBJECT

SUBJECT CROWD

SUBJECT RED GUARD POSTER

CULTURAL REVOLUTION.

25X1C

DATE OF PHOTO 6 7

TYPE 4

QUALITY 3

CLASS 3

NO. OF COPIES 2

CLASSIFICATION CONF

CAPTIONED BY

FORM NO. 174 USE PREVIOUS EDITIONS

PHOTO ANALYSIS REPORT

Approved For Release 2002/08/ CIA-RDP78-05867A000500040001-2

PHOTO NO. 1167460

LOT NO. P-0327-67

COUNTRY

PROVINCE

LATITUDE

LONGITUDE

AREA NO. 3

SUBJECT 243

SUBJECT 249

SUBJECT

SUBJECT

SUBJECT

SUBJECT

VIETNAMESE BOUNCER

AREA TRAINING 2 SUBJECT

HEARING NEW WOMAN MICHELE RAY

AB FROM NEW WOMAN NGOC ANH NR BONG SON

FRENCH AT

DISAPPEARANCE OF

THE 2 REPORTEDLY SAW VC & LEAD WOMAN

AWAY JAN 17, 1967

(32)

25X1C

DATE OF PHOTO	TYPE	QUALITY	CLASS	NO OF COPIES
67 9 4	2	2		2

CLASSIFICATION CONF

CLASSIFIED BY REG

FORM NO. 174 1 Jan 54 USE PREVIOUS EDITIONS

ANALYSIS REPORT

Approved For Release 2002/08/20 : CIA-RDP78-05867A000500

Approved For Release 2002/08/21 : CIA-RDP78-05867A000519640012-2

PHOTO NO. 1167461

COUNTRY

AREA NO. VB

SUBJECT 9K6 | SUBJECT 9L2 | SUBJECT 9L3 | SUBJECT 9LD

VC IN ACTION

VC BEFORE U.S. OPERATION

1 BEFORE

PHOTO OF BODY OF VC KILLED JAN 8, 1967. VC W U/I SUBMACHINE GUN, C

25X1A

25X1C

SDD

DATE OF PHOTO 6 JAN 67

TYPE 4 | QUALITY 2 | CLASS 3 | NO. OF CARDS 4

CLASSIFICATION

CATEGORY

PHOTO ANALYSIS REPORT

FORM NO. 174 USE PREVIOUS EDITIONS

Approved For Release 2002/08/22 : CIA-RDP78-05867A000519640012-2

PHOTO NO. 1167462

PHOTO NO. [illegible]

COUNTRY

AREA NO

KOREA

SUBJECT

SUBJECT

SUBJECT

SUBJECT

SUBJECT

KOREAN PATROL

SOUTH KOREAN PATROL BOAT GOING

ABREAST OF NORTH

KOREA COAST / OF NORTH KOREAN

SHORE BATTERIES. CRAFT HIT BY

OFFSHORE. DMZ 3½ - 5 MI

(LOST)

25X1C

DATE OF PHOTO

17 JAN 67

TYPE

4

DEVICE

3

CLASS

3

NO. OF CARDS

3

CLASSIFICATION

CONFIDENTIAL

PHOTO ANALYSIS REPORT

FORM NO. 1 JAN 55 174 USE PREVIOUS EDITION

Approved For Release 2002/08/22 : CIA-RDP78-05867A000519640012-2

Approved For Release 2002/08/22 : CIA-RDP78-05867A000519640012-2

PHOTO NO. 1167463

A-0377-67

COUNTRY

PROVINCE

@ 0616

AREA NO. VN

SUBJECT EL 834

SUBJECT

SUBJECT

SUBJECT

SUBJECT

SUBJECT

SUBJECT

SUBJECT

SUBJECT

NAM DINH US WOMEN

GP TOURING BOMBED AR

EA

FOIAB3A

FOIAB3A

DATE OF PHOTO: JAN 67

TYPE: 4

QUALITY: 2

CLASS: 3

NO. OF CARDS: 2

CLASSIFICATION

PHOTO ANALYSIS REPORT

FORM NO. 1 JAN 64 174 USE PREVIOUS EDITIONS

PHOTO NO. 1167464 | LOT NO. P-0377-67 | MAP REFERENCE C | LATITUDE 20 25N | LONGITUDE 106 11E

COUNTRY | PROVINCE C0616

AREA NO VN | SUBJECT EM | SUBJECT | SUBJECT | SUBJECT | SUBJECT | SUBJECT | SUBJECT | SUBJECT | SUBJECT

NAM DINH VICINITY TNAME $E

$EARCHING RUBBLE AF

TER US BOMBING ATTACK.

37

DATE OF PHOTO	TYPE	QUALITY	CLASS	NO. OF COPIES
JAN 6 68	4	2	3	

CLASSIFICATION CONF | CAPTIONED BY SEB

25X1C

FORM NO. 174 1 Jun 56 USE PREVIOUS EDITIONS

PHOTO ANALYSIS REPORT

Approved For Release 2002/08/23 : CIA-RDP79-05867A000519640012-2

A0005196400012-2

PHOTO NO. 1167465

LOT NO.

LATITUDE

LONGITUDE

COUNTRY

PROVINCE

AREA NO.

SUBJECT E11 SOURCE SUBJECT C3 SUBJECT E12

SUBJECT SUBJECT SUBJECT SUBJECT

DIVIDED AFTER CARRYING 20 W

UNDED AFTER 43 B BOMB

ING AFTACK

25

3610

DATE OF PHOTO JAN 6 75

TYPE

QUALITY

CLASS

NO. OF CARDS

CAMERA NO.

CLASSIFICATION

FORM NO. 174

Approved For Release 2002/08/08 : CIA-RDP78-05867A000519640001[illegible]

Approved For Release 2002/08/23 : CIA-RDP78-05867A000519640012-2

PHOTO NO. 1167466

COUNTRY

PROVINCE

AREA NO. VN

SUBJECT CG BRIDGE

SUBJECT

SUBJECT

SUBJECT

NAM DINH

HIGHWAY

BRIDGE

BY USAF

BOMB-DAMAGED

SUBJECT SUBJECT SUBJECT SUBJECT

CHANGE VANISHED

CLEARED

DATE OF PHOTO JUN 66

TYPE 4

QUALITY 2

PLANE 3

NO. OF COPIES 2

CLASSIFICATION

25X1C

PHOTO ANALYST'S REPORT

FORM NO. 174 USE PREVIOUS EDITIONS

Approved For Release 2000/08/23 : CIA-RDP78-05867A000519640012-2

PHOTO 1167467

AREA NO VN

SUBJECT C62 E11

NAM DINH

FACILITY DAMAGED BY U.S.

BOMBS

PEOPLE LEACHING RUBBLE

25X1C

DATE OF PHOTO JAN 6 9 4

TIME 2

COUNT 3

NO. OF COPIES 4

CLASSIFICATION SECRET

Approved For Release 2000/08/23 : CIA-RDP78-05867A000519640012-2

FORM NO. 174 USE PREVIOUS EDITIONS

PHOTO ANALYSIS REPORT

PHOTO NO. 1167468

LOT NO. P-0377-67 C

LATITUDE 20-25N LONGITUDE 106 11E

COUNTRY PROVINCE C0616

AREA NO VN

SUBJECT 1 EI

SUBJECT 2 CJ

SUBJECT 3

SUBJECT 4

SUBJECT 5

SUBJECT 6

SUBJECT 7

SUBJECT 8

NAM 5 DINH 10 KI 15 NDER 20 GAR 25 T

ED 30 D 35 DE 40 BTR 45 oy 50 ED 55 By 60 US 65 R

OMB 70 $ 75

3 9

DATE OF PHOTO		FOV	QUALITY	CLASS	NO. OF CLASS
1 JAN	67	4	2	3	2

CLASSIFICATION Conf

CAMERA AT 36 B

25X1C

Approved For Release 2007/08/23 : CIA-RDP78-05867A000519640012-2

FORM NO. 1 Jan 64 174 USE PREVIOUS EDITIONS

PHOTO ANALYSIS REQUEST